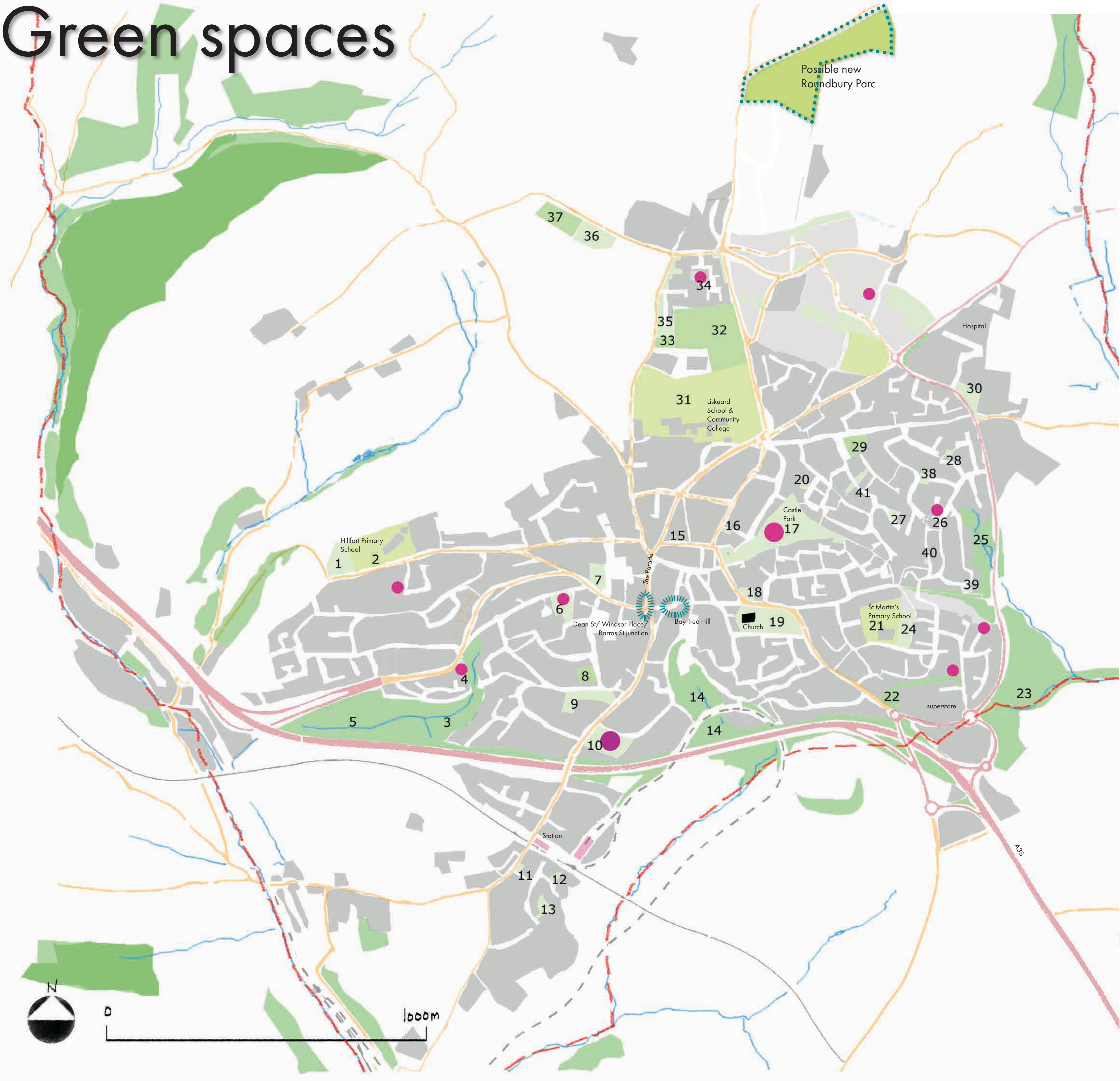


Green spaces




based on Ordnance Survey © Crown copyright 2013 All rights reserved. David Orr Consulting Licence number LAN1000837



KEY

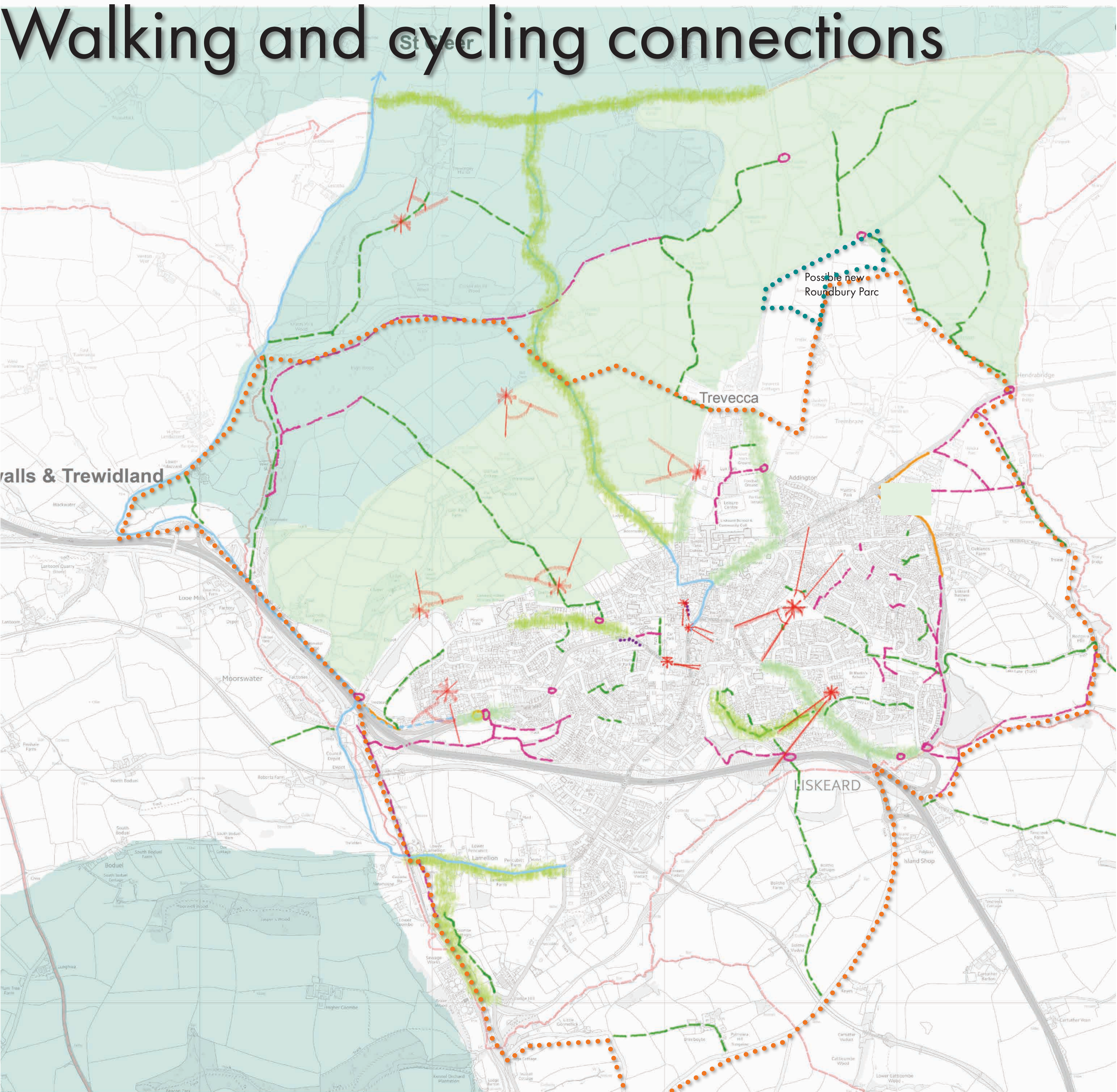
ref	Name	Size ha.
1	Old Rd Nature Reserve	0.4
2	Hillfort school	1.18
3	Lanchard Woods	2.47
4	Pound Dean play area	0.08
5	New Road paddocks	3.89
6	Thorn Park	0.47
7	Westbourne Gds	0.42
8	Varley Ln bowling grn	0.29
9	Lanchard Cemetery	0.7
10	Rapsons rec	0.33
11	Trevillis Pk OS/Station Rd	0.08
12	Trevillis Pk OS - N	0.1
13	Trevillis Pk OS - S	0.18
14	Sungirt woods	2.95
15	Pound St bench	0.01
16	Smiths Cottages	0.03
17	Castle Pk	2.65
18	Castle St OS	0.11
19	St Martins Churchyard	1.37
20	Pengover Park OS	0.05
21	St Martins School	0.76
22	Plymouth Rd woodland	0.59
23	Charter Way/Tencreek woodland	4.08
24	Boveway Lane OS	0.59
25	Charter Way/ Catchfrench Crec woodland	1.31
26	Carnclaze Close	0.03
27	Hanson Rd OS	0.04
28	Kilmar Rd OS	0.03
29	Pengover Rd allotments	0.4
30	Clema Rd tempy OS	0.34
31	Liskeard School & Comm Coll	4.88
32	Luxstowe Parc Sports field private	3.64
33	Luxstowe Tennis courts	0.14
34	Culverland Play area	0.06
35	Wrey Ave OS	0.19
36	Trebecca Cemetery	0.45
37	Culverland Rd rugby practice pitch	1.25
38	Eastern Ave OS	0.09
39	Catchfrench Cresc OS	0.05
40	Jago Close OS	0.03
41	Dennis Rd/Courtney Rd OS	0.15
10A	Manley Rd substation	0.01
10AA	Rapsons MUGA	0.2
8A	Liskerret Community Garden	0.17
total		37.24

 improved public realm

 play area

 parish boundary

Walking and cycling connections



based on Ordnance Survey © Crown copyright 2013 All rights reserved. David Orr Consulting Licence number LAN1000837



KEY

- existing Area of Great Landscape Value
- possible new Area of Great Landscape Value allocation

- possible new recreational cycle trail (notional route)

- existing footpaths
- new footpath links/ improvements
- new pedestrian crossings and traffic calming
- cycle improvements
- Caradon Trail
- new Quiet Lane (pedestrian, equestrian and cycle priority)
- new boulevarded road (tree planted and improved pedestrian facilities)
- viewing point (with new seating)